



Neighborhood Guide

Georgetown is a walkable, bike-friendly, and transit-accessible neighborhood that allows you to go far in the District without a car. Try getting to these popular spots by foot, bike, bus, or scooter.

TRANSIT OPTIONS



CAPITAL BIKESHARE

Check out a bike and return it to any station. Take unlimited 45-minute classic bike trips and get discounts on ebike rentals with the annual membership (\$95/year). If income eligible, you could get an annual membership for just \$5. Download the app or visit the website. capitalbikeshare.com

Station Locations:

- Georgetown Harbor / 30th St NW
- Thomas Jefferson St NW & Water/K St NW
- C & O Canal & Wisconsin Ave NW
- Potomac & M St NW
- Wisconsin Ave & O St NW
- 34th & Water St NW
- 37th & O St NW / Georgetown University
- 33rd St & Wisconsin Ave NW
- Reservoir Rd & 38th St NW



DOCKLESS VEHICLES

Grab a scooter or dockless bike parked in a nearby scooter corral or on a sidewalk curb; prices vary. Download the app for your operator of choice: Lime, Spin, or Veo. goDCgo.com/scooter

Scooter Corral Locations:

- 33rd & M St NW
- M & Thomas Jefferson St NW



METROBUS

Metrobus is easily accessible from Georgetown, where there are countless convenient bus stops to make up for the distance from the Metrorail. Fares start at \$2.25. wmata.com/bus

Bus Routes:

- 31, 33, 38B, G2, D2, D6, D51



MIX & MATCH YOUR COMMUTE

While Georgetown doesn't have its own Metrorail station, there are plenty of Metrobus routes to get to the nearest station sustainably:

Connect via Metrobus

- Routes 38B and 33 connect to Farragut North ● and Farragut West ●●●
- Routes G2, D2, and D6 connect to Dupont Circle ●
- Routes 31, 33, and 38B connect to Foggy Bottom-GWU ●●●
- Route 38B connects to Rosslyn ●●●

Not a bus fan? You can also grab a **Capital Bikeshare** bike or a scooter and ride it to these Metro Stations. They all have bike parking at the station or nearby.

Traveling to Union Station?

- Ride Metrobus routes 38B or 33 to Farragut North ●, then ride to Union Station ●
- Ride Metrobus routes G2, D2, or D6 to Dupont Circle ●, then ride to Union Station ●

Heading to the airport?

Use the Metrobus routes above or bike/scoot to Farragut West ●●●, Foggy Bottom-GWU ●●●, or Rosslyn ●●● Metro stations.

- Ride the Silver Line towards Ashburn to the Dulles International Airport station ●
- Ride the Blue Line towards Franconia-Springfield to the Reagan National Airport station ●●



NEARBY SHOPS AND ATTRACTIONS



GEORGETOWN UNIVERSITY

Private research university with over 20,000 students.

- 3700 O St NW
- 37th & O St NW ; 38th St & Reservoir Rd NW
- G2, D6, D2, D51

[Student transportation credit available upon request.](#)



SAFeway

Nationwide chain grocery store carrying brand name and house label groceries, plus a deli, bakery, and more.

- 1855 Wisconsin Ave NW
- Wisconsin Ave & 34th St NW
- 31, 33, D2, D6



DUMBARTON OAKS

Picturesque garden, museum, library, and research institute located in Georgetown.

- 1703 32nd Street NW
- Wisconsin Ave & 34th St NW
- 31, 33, D2



GEORGETOWN NEIGHBORHOOD LIBRARY

A vibrant center for reading, learning and community for residents and visitors.

- 3260 R St NW
- 33rd St & Wisconsin Ave NW
- 31, 33



CVS

Pharmacy chain carrying first aid supplies, medicine, convenience items, and more.

- 1703 32nd Street NW
- Wisconsin Ave & 34th St NW
- 31, 33, D2



STREETS MARKET

Local grocery chain carrying organic, conventional, international, and everyday practical goods.

- 2617 P St N
- Wisconsin Ave & O St NW
- D2, D6



AMC GEORGETOWN 14

Movie theater chain featuring premium formats like IMAX and Dolby Cinema.

- 3111 K St NW
- Thomas Jefferson & Water/K St NW
- 31, 33, 38B









WASHINGTON HARBOR

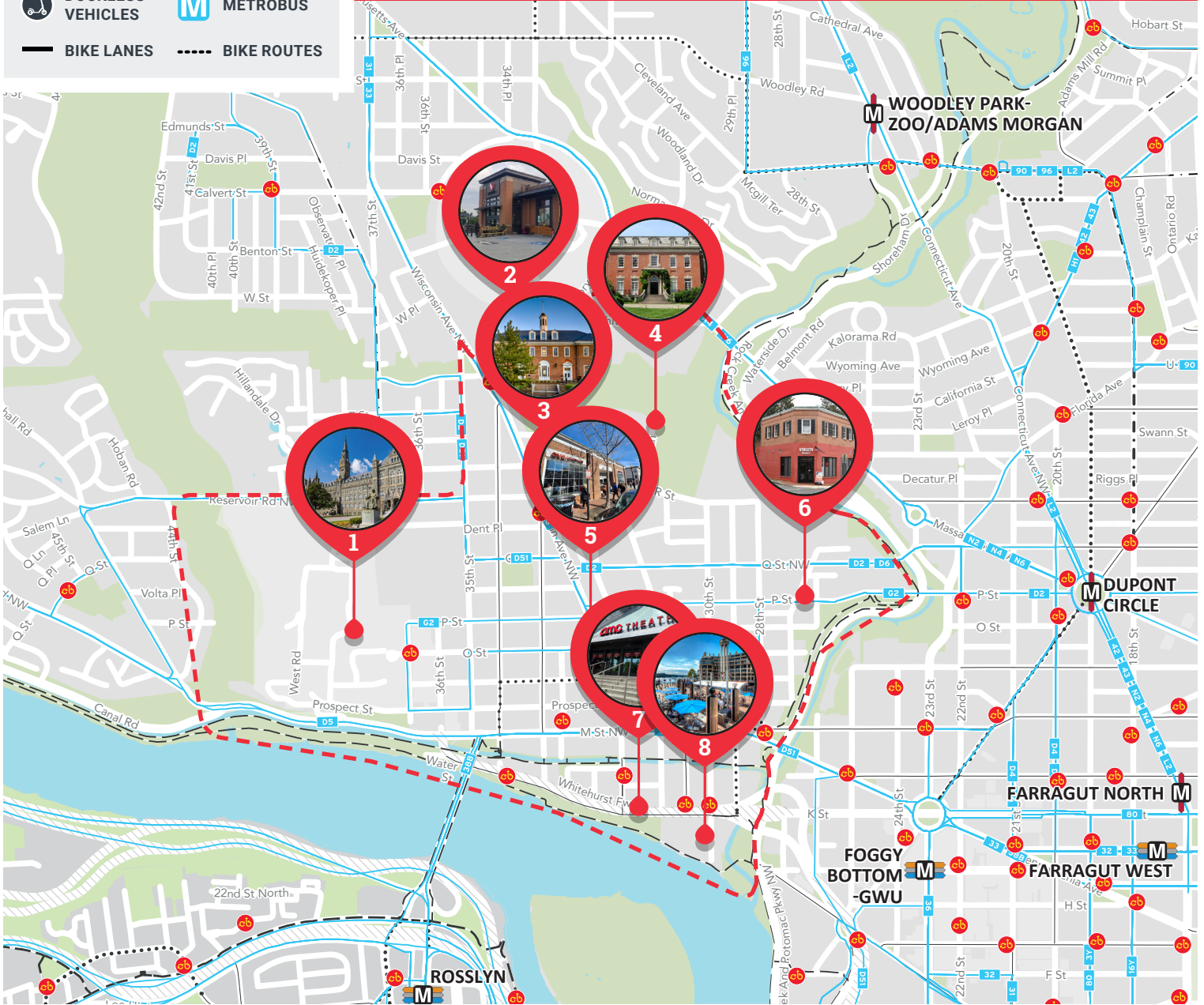
A mixed-use waterfront destination with restaurants, riverboat services, a winter ice rink, and more.

- 3000-3050 K St NW
- Georgetown Harbor / 30th St NW
- 33, 38B

TRANSIT OPTIONS

-  CAPITAL BIKESHARE
-  ZIPCAR
-  DOCKLESS VEHICLES
-  METROBUS
-  BIKE LANES
-  BIKE ROUTES

Explore Georgetown



NEARBY SHOPS AND ATTRACTIONS

- | | | | |
|---|--|---|---|
| <p>1 GEORGETOWN UNIVERSITY 3700 O St NW</p> | <p>2 SAFeway 1855 Wisconsin Ave NW</p> | <p>3 DUMBARTON OAKS 1703 32nd Street NW</p> | <p>4 GEORGETOWN NEIGHBORHOOD LIBRARY 3260 R St NW</p> |
| <p>5 CVS 1403 Wisconsin Ave NW</p> | <p>6 STREETS MARKET 2617 P St NW</p> | <p>7 AMC GEORGETOWN 14 3111 K St NW</p> | <p>8 WASHINGTON HARBOR 3000-3050 K St NW</p> |