



Plan Ahead for WMATA's Major Construction Projects

You've got options and goDCgo can help.

Photo courtesy of WMATA

BLUE / YELLOW LINE STATION CLOSURES TOOLKIT FOR RIDERS

September - May 2023

WHAT IS THE CONSTRUCTION PROJECT?

The Washington Metropolitan Area Transportation Association (WMATA) will rehabilitate the Yellow Line tunnel and bridge between Pentagon and L'Enfant Plaza stations and connect the new Potomac Yard Station to the mainline rail system.

During Phase I, six stations south of Ronald Reagan National Airport (DCA) on the Yellow and Blue Lines will be closed until October 22, 2022. The Blue or Green Lines will serve Yellow Line stations north of DCA.

During Phase II, all stations will reopen, but the Yellow Line tunnel near L'Enfant Plaza Station and the bridge across the Potomac River will close from October 23, 2022, to May 2023. The Blue or Green Lines will serve all Yellow Line stations.

To prepare for the station closures, use goDCgo's [online interactive map](#).

UPCOMING METRO SERVICE DISRUPTIONS

MODIFIED METRORAIL SERVICE

DATES AND LINE IMPACT AREAS

Phase I:

September 10 to October 22, 2022

BL **YL** No service south of
Ronald Reagan National Station

No **YL** service

No **BL** **YL** service south of
Ronald Reagan Washington National Airport

BL trains will also operate between
Ronald Reagan Washington National Airport
and New Carrollton

Free shuttle service available at closed stations

Station Closed Station Open Transfer Station



Phase II:

October 23 to May 2023

YL All Yellow Line stations will be served
by the Blue or Green Lines

No **YL** service

BL trains will also operate between
Huntington and New Carrollton stations

Station Open Transfer Station



For more information, visit

wmata.com/initiatives/plans/Major-Blue-and-Yellow-Line-Construction

Riders are encouraged to sign up for MetroAlerts to receive
updates about service disruptions by text or email.

TRANSPORTATION OPTIONS

OPTIONS TO/FROM METRORAIL

PHASE I SHUTTLES: Seven free shuttles will be offered, including local and express shuttles in Virginia and three limited-stop shuttles crossing the Potomac River.



Free Shuttle Service

Effective: September 10 - October 22, 2022

LOCAL SHUTTLES AVAILABLE DURING ALL METRORAIL OPERATING HOURS

Blue Line Shuttle: Franconia-Springfield - National Airport

..... Every 10-20 minutes

Yellow Line Shuttle: Huntington - Crystal City

..... Every 10-15 minutes

EXPRESS SHUTTLES AVAILABLE:

WEEKDAYS: 4:30AM-9:00PM

WEEKENDS: 6:30AM-9:00PM

Blue Line Express: Franconia - Pentagon

..... Every 6 minutes

Yellow Line Express: Huntington - Pentagon

..... Every 6 minutes

LIMITED SHUTTLES AVAILABLE WEEKDAYS ONLY:

5:00-9:30AM AND 3:00-7:00PM

VA-DC Shuttle 1: Crystal City - L'Enfant

..... Every 12 minutes

VA-DC Shuttle 2: Pentagon - Archives

..... Every 12 minutes

VA-DC Shuttle 3: Mt. Vernon - Potomac Park (11Y Route)

..... Every 20 minutes

(Peak Direction Only)

Peak direction is toward DC in the morning and toward VA in the afternoon.



Free Shuttle Service

Effective: October 23, 2022 - May 2023

Limited shuttles (VA-DC Shuttle 1 - 3) will continue to run during weekday rush hours: 5:00AM-9:30AM and 3:00-7:00PM

Station Closed

Station Open

Transfer Station

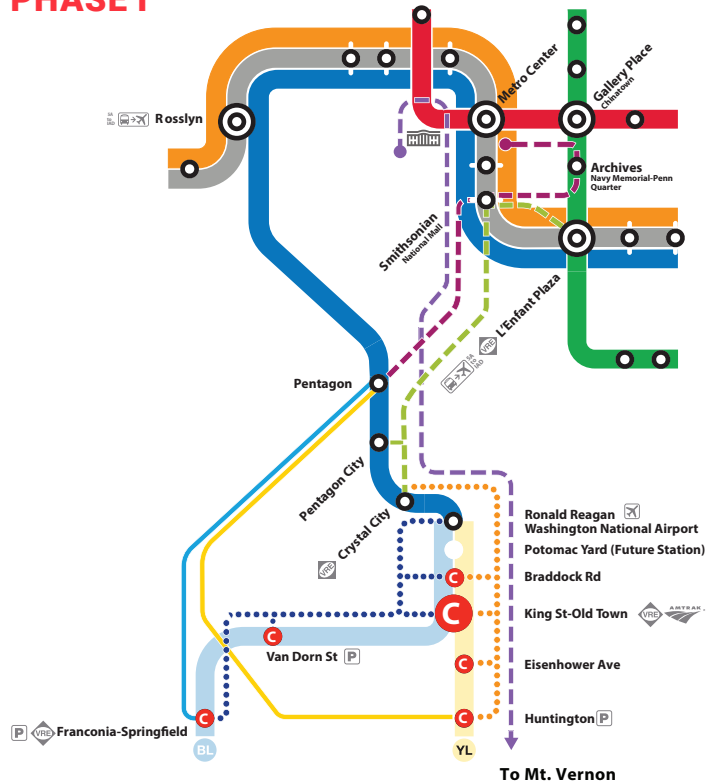
No BL YL

service south of Ronald Reagan Washington National Airport

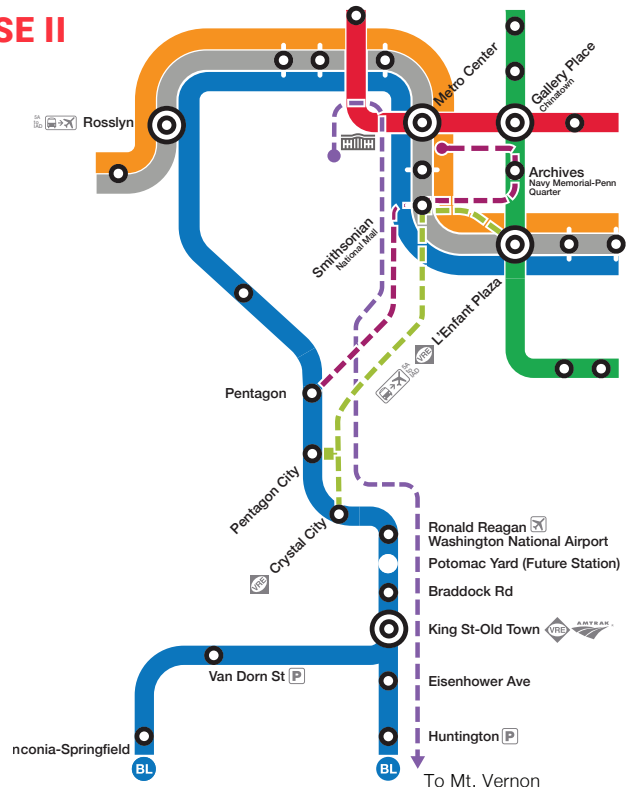


ADA shuttles available upon request between impacted stations

PHASE I



PHASE II



TRANSPORTATION OPTIONS

CONVENIENT BUS OPTIONS - REGULAR FARES APPLY

BUS

Phase I

DASH Bus provides fare-FREE service within the city of Alexandria and connects with Metrobus, Metrorail, VRE, and all local bus systems. The “DASH” name symbolizes their commitment to the citizens of Alexandria -- Driving Alexandria Safely Home.

- » **Line 35** – Service between Van Dorn Metro, Yoakum Pkwy, Beauregard St, and Pentagon Metro
- » **Line 103** – Service between Braddock Metro, Russell Rd, Glebe Rd, and Pentagon Metro
- » **Line 104** – Service between Braddock Metro, Cameron Mills Dr, Parkfairfax, and Pentagon Metro

Fairfax Connector is the largest local bus system in Northern Virginia transporting about 30,000 residents on 91 routes daily.

- » **Routes 393/394** – Service between Saratoga Shopping Center, Saratoga Park & Ride, Backlick North Park & Ride, Mark Center, and Pentagon Metro Station
- » **Routes 395/396** – Service between Gambrell Road Park & Ride, Backlick North Park & Ride, and Pentagon Metro Station

OmniRide/PRTC is a public transportation agency located in the Prince William area that provides a host of travel options in Northern Virginia. OmniRide operates express and local bus service in neighborhoods surrounded by the I-95 and I-66 corridors.

- » **Route D-100** – Service between Dale City and Downtown Washington
- » **Route L-100** – Service between Lake Ridge and Downtown Washington
- » **Route D-200** – Service between Dale City, Pentagon, and Rosslyn/Ballston
- » **Route L-200** – Service between Lake Ridge, Pentagon, and Crystal City
- » **Route D-300** – Service between Dale City, Pentagon, and Washington Navy Yard
- » **RS South Route 1** – Service between Triangle, Dumfries, Woodbridge, Pentagon, and Downtown Washington
- » **MC Montclair** – Service between Montclair, Pentagon, and Downtown Washington



TRANSPORTATION OPTIONS

OPTIONS TO/FROM DC

BIKING

CAPITAL BIKESHARE single trip rates start at \$1 to unlock + \$0.05/min for a classic bike and \$0.15/min for an ebike. Day passes are \$8/day for unlimited 45 min rides on a classic bike and \$0.10/min on ebikes.

- » Braddock Rd Metro North
- » Braddock Rd Metro South
- » King St Metro North / Cameron St
- » King St Metro South
- » Van Dorn Metro
- » Eisenhower Ave & Mill Race Ln

Use a personal bike to get to your nearest open Metrorail station where secure bike parking is available. You can also bring your bike on board the Metrorail at any time.

SCOOTERS AND DOCKLESS BIKES are currently available in the District and Northern Virginia. Scooters and dockless bikes can easily be located and unlocked using the provider's mobile app.

- » Washington, DC – Bird, Jump, Lime, Lyft, Skip, Spin
- » Northern Virginia – Bird, Lime, Spin (Dockless operators may vary by jurisdiction.)

**For more information about scooters in the District, visit goDCgo.com/scooter.*

WASHINGTON AREA BICYCLISTS ASSOCIATION (WABA) offers courses for bicyclists of all skill levels to help adults ride more comfortably and confidently. All Capital Bikeshare members can access WABA classes for free.

RAIL

- » **VRE** – The Virginia Railway Express (VRE) service is available at Franconia-Springfield, King St-Old Town (VRE Station Alexandria), Crystal City, and L'Enfant Plaza Metro stations. **VRE will offer FREE rides systemwide in September and between select stops in October.**



TRANSPORTATION OPTIONS



TRAILS

Trails run between the District and Virginia with Mount Vernon Trail and Rock Creek Trail being highly accessible options. Mount Vernon Trail is an 18-mile paved multi-use trail that stretches from George Washington's Mount Vernon Estate to Theodore Roosevelt Island, connecting with regional trails.

Rock Creek Trail is an 8.5 mile asphalt/dirt multi-use trail with multiple end points in DC. Each of these trails are intended for shared use by a variety of groups (bicyclists, pedestrians, and joggers) and can be used as a commuter route. Learn more at goDCgo.com/bike.



RIDESHARING

The Vanpool Alliance helps riders find vanpools that start or terminate in Northern VA through their free Vanpool Finder service. vanpoolalliance.org

Commuter Connections' Ridematching program will match commuters with a carpool or vanpool – reducing road congestion and freeing up parking. commuterconnections.org

Sluglines assists drivers bound on the I-395/I-95 and I-66 corridors by reaching the HOV passenger requirements. Riders receive a free ride. Find pick-up and drop-off locations at sluglines.com.

uberPOOL, Lyft Line, and Via allow commuters to share the ride with others in the same direction and pay less for your trip. Grab a ride using the provider's mobile app.

eRideShare, Sameride, and Waze Carpool are mobile apps that connect commuters going the same way in DC and Virginia.

Taxis can be easily located and hailed around the Northern Virginia area with 24-hour dispatch service.

CARSHARING

Zipcar allows members to reserve and rent a car for as little as an hour and never requires members to pay for gas. zipcar.com/washington-dc



ADDITIONAL OPTIONS



TELEWORK & HYBRID SCHEDULES

Telework is a work arrangement in which employees can work from home or an alternate location and do not have to commute to their usual place of employment. A hybrid schedule is where employees telework part of the week and are in office the rest of the week. Hybrid policies range from teleworking 1 day a week to 4 days a week.

By establishing a telework policy or hybrid schedule during the platform closures, employees are able to maximize productivity while allowing for business continuity. Ask your employer about a telework or hybrid arrangement.

If your employer needs assistance revamping or implementing a telework policy, they can contact goDCgo at 202-299-2186 or info@goDCgo.com.

FLEXIBLE SCHEDULE

Instead of requiring employees to report to work during standard hours, employees can avoid peak commute hours by implementing flexible work options. Ask your employer about non-traditional flexible options by either developing non-peak schedules for specific teams who consistently work together or by establishing midday core hours for all employees so meetings can be held regardless of start or end times.

If your employer needs assistance developing a flexible schedule policy, they can call goDCgo at 202-299-2186 or email info@goDCgo.com.

TRANSIT APPS



CITYMAPPER

Integrate all public transit in DC and get real-time options for getting from point A to B.



DC METRO & BUS

Real-time Metrorail and Metrobus predictions for planning trips in DC, MD, or VA.



GOOGLE MAPS

View maps and plan a trip by transit, walking, biking (or driving).



DC METRO TRANSIT

Real-time predictions for the DC Metrorail, Metro Bus, Circulator, and more.



TRANSIT

Plan your trip, set reminders, and get notifications about disruptions.



TRIPGO

Get around DC in either the cheapest, quickest, or most eco-friendly way possible.



WAZE

Navigate your driving route with peer recommendations on detours and road troubles.



CAPITAL BIKESHARE

Download the app for current bike and station availability. Users can also access bikes and ride stats within app.









CITYMOTION

Get real-time information for all your mobility options anywhere and everywhere you go.

RESOURCES

It's important to know about scheduled Metrorail construction. As the project continues, goDCgo will expand resources to provide the most updated and helpful information.

	<p>goDCgo 202-299-2186 info@goDCgo.com goDCgo.com</p> <p>goDCgo, a program of the District Department of Transportation (DDOT), provides complimentary support to help commuters travel to/from the District sustainably.</p>
	<p>METROALERTS metroalerts.info/Login.aspx</p> <p>Free alert service that delivers Metro information to your desktop or mobile device.</p>
	<p>VRE 800-743-3873 vre.org</p> <p>The Virginia Railway Express (VRE) provides service Monday-Friday on its Fredericksburg and Manassas lines from Northern Virginia suburbs to Union Station and L'Enfant Station.</p>
	<p>DISTRICT DEPARTMENT OF TRANSPORTATION (DDOT) 202-671-2700 ddot.dc.gov</p> <p>The District Department of Transportation (DDOT) manages and maintains publicly owned transportation infrastructure in the District and ensures people, goods, and information move efficiently and safely.</p>
	<p>WASHINGTON METROPOLITAN AREA TRANSIT AUTHORITY (WMATA) 202-637-7000 wmata.com/initiatives/capital-improvement-program</p> <p>Metro is investing in system safety, reliability and the region's economy through its 10-year, \$15 billion Capital Improvement Program. Dedicated funding has been allotted to improve the customer experience and keep the region's infrastructure in a state of good repair.</p>
	<p>COMMUTER CONNECTIONS 1-800-745-RIDE (7433) commuterconnections.org</p> <p>Commuter Connections provides ride-matching services for individuals wishing to join a carpool or vanpool and administers the region's free Guaranteed Ride Home.</p>